

T. 5. b.

Lane County Board of Commissioner's meeting date – November 2, 2010

Item 5. B. SUPPLEMENTAL INFORMATION

These 11 tax lots have been listed in the ownership of Linn County in Lane County tax records. The below reflects their status following this review:

1504340000400 – remaining in Linn County's name

Changed to State Land Board ownership:

1512274000304

1604140001900

1645280000500

1703600000500

1703060000500

1704010007400

1645282001800

1645282008500


1610000000500 – changed to Siuslaw National Forest / US Dept of Agriculture

1504090000700 – changed to Neva / Edward Splawn

Property in Lane County under Linn County Ownership
10/25/2010


1504090000700

All State interests conveyed by 1022R/7955718 Rec. 9/17/1979
Should be in Splawn's ownership



1504340000400

Linn Co Deed 265/311 4/16/1959 Sheriff to Linn Co.
Old Linn Co maps show it assessed by Lane Co.



1512274000304


Deed 11/14/1932 173/392 from Stonefield to State of Oregon

Configuration is not correct on new gis map. Correct portion is to right of "L" Shaped segment near "MC" text




1604140001900

No evidence that it is Linn Co property. I believe it is in State as Land Board QC ptn in 861895



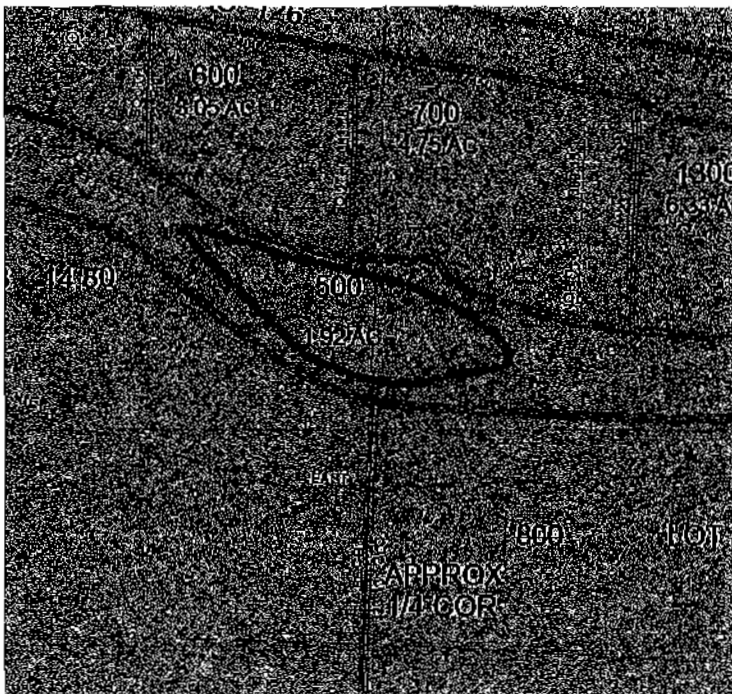
16100000500

State GIS Ownership layer shows it as USFS National Forest under BLM Agency.
Deed reference not valid in Lane County.




1645280000500

Depending on interpretation, surrounding parcels could claim riparian rights for adjacent portions




1703060000500

Well within Lane Co. Makes sense that it is owned by State as it is old meandered river course with no record of being granted by State.



1704010007400

Well within Lane Co. Makes sense that it is owned by State as it is old meandered river course with no record of being granted by State.



1645282001800, 8500

Depending on interpretation, Surrounding parcels could claim riparian rights for adjacent portions.

